














**Township of Ramara Official Plan  
Schedule A2 - Natural Area Framework**

SCALE 1:48,000

Date: July 06, 2023



**Legend**

-  County Road
-  Highway
-  Local Road
-  Rail Line
-  Ramara Township Boundary
-  Lot Fabric
-  Waterbodies
-  LSRCA Regulation Limit
-  Rural Settlement Area
-  Village Settlement Area
-  First Nations Reserve
-  Wetlands
-  Woodlands